





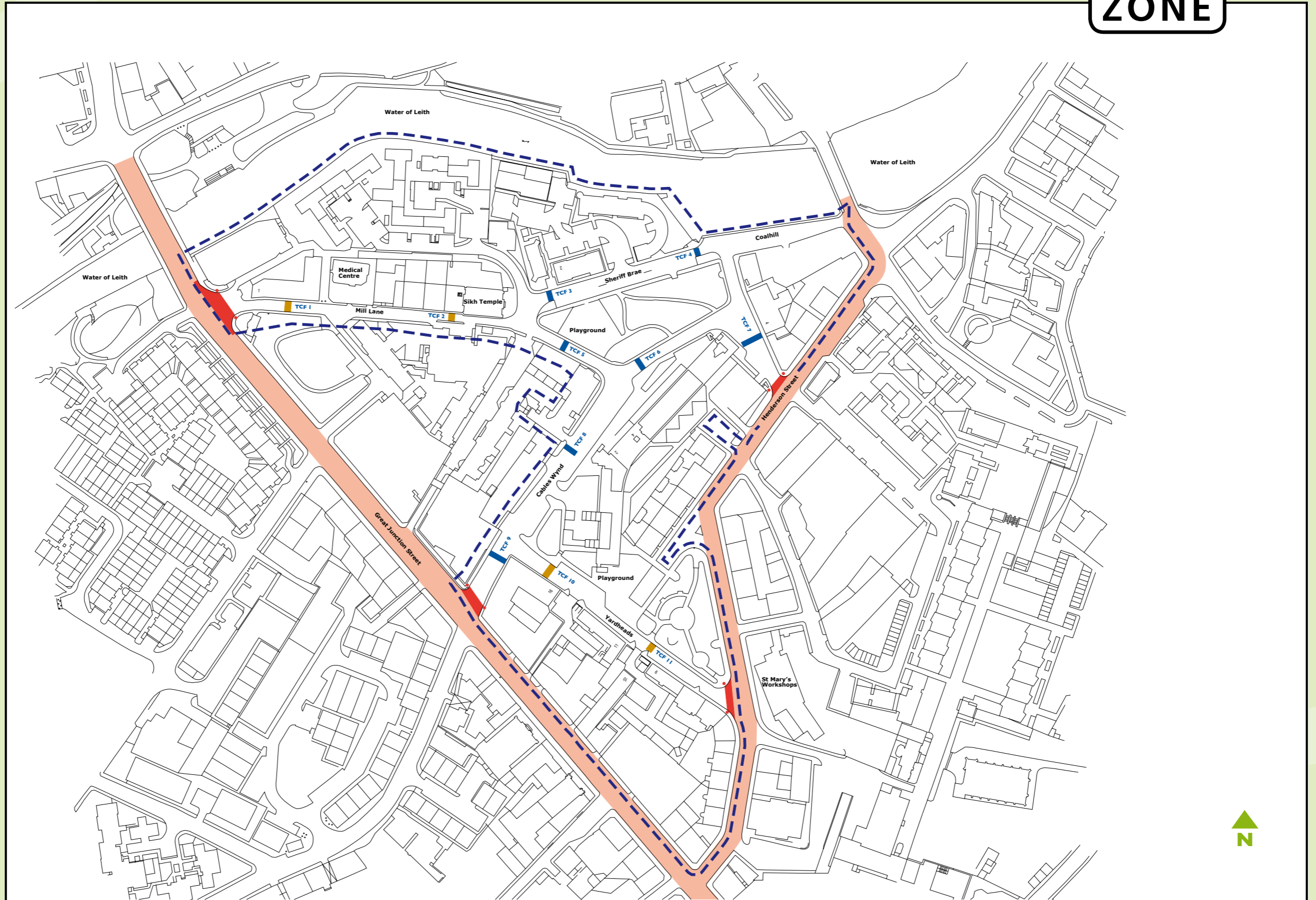




Key

-  20mph zone boundary
-  Main Public Transport and traffic routes to remain at existing speed limit
-  Property number e.g. 12
-  Zone entry/exit point with '20' signs and red surfacing
- TCF No.** Traffic Calming Feature
 -  Full width road hump
 -  Hump constructed in sett paving



Safer to **walk**



Safer to **cycle**



Safer to **drive**

